

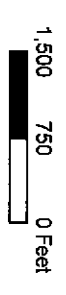
MONTROSE COUNTY VOTER PRECINCT 1

Resolution #135-2007
Approved on October 5, 2007 effective January 1, 2008

Legend

- Voting Precincts
- Lakes
- Rivers and Canals

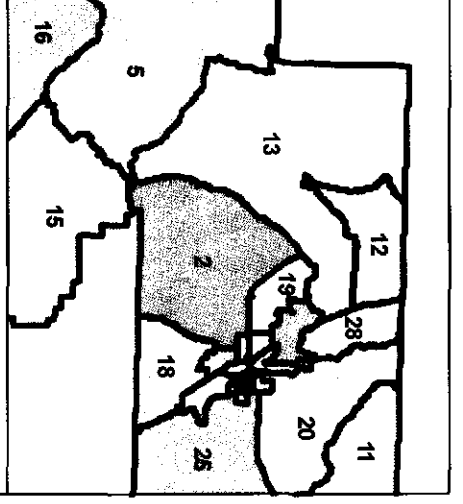
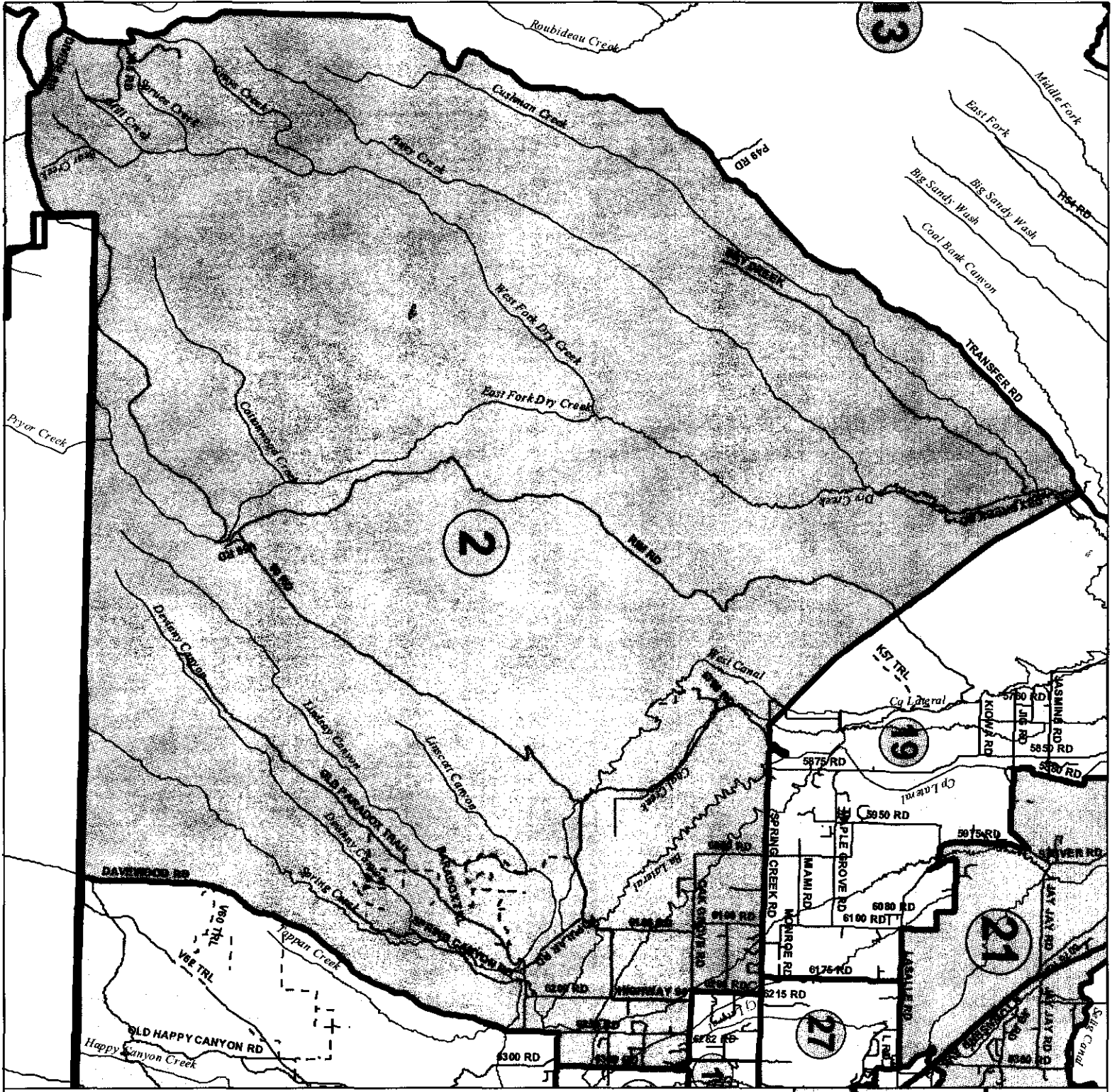
W
N
E
S



MONTROSE COUNTY
COLORADO

GEOGRAPHIC INFORMATION SYSTEM




This map is a product of Montrose County Land Use records and Geographic Information Systems for the display of relative positions and locations only. No assertion is made as to the accuracy of the map.
January 2010




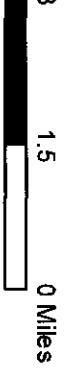
MONTROSE COUNTY VOTER PRECINCT 2


Resolution #135-2007
Approved on October 5, 2007 effective January 1, 2008

Legend

-  Voting Precincts
-  Lakes
-  Rivers and Canals



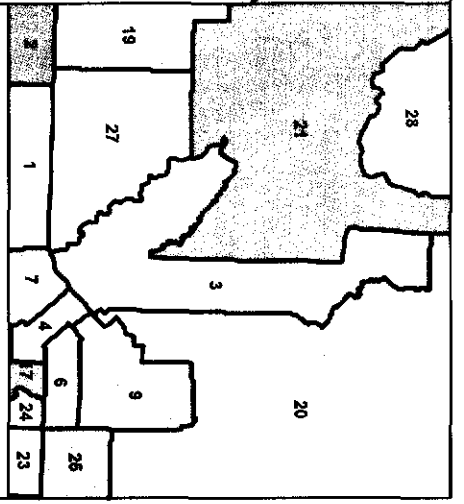
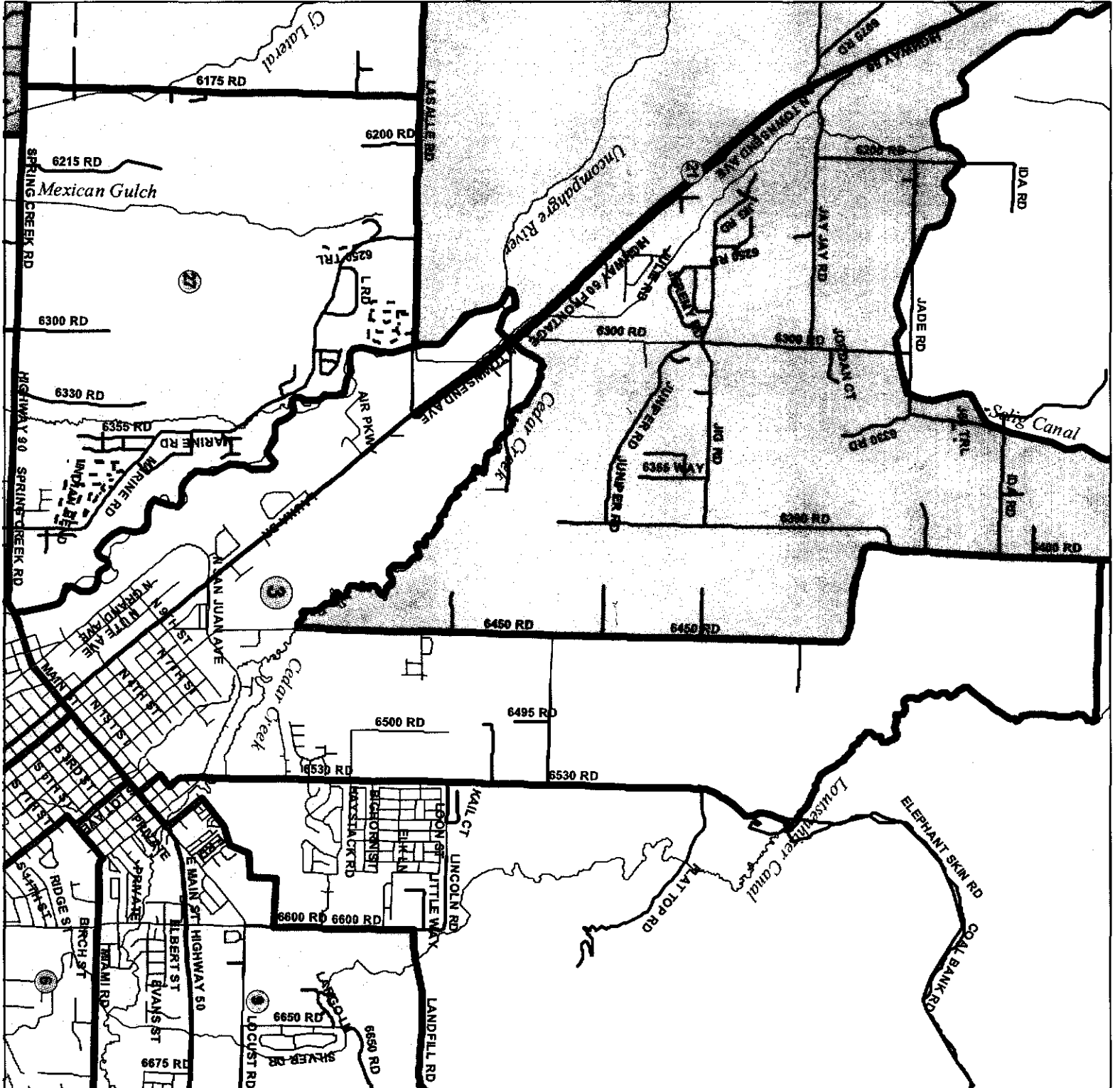




MONTROSE COUNTY
COLORADO

GEOGRAPHIC INFORMATION SYSTEM

This map is a product of Montrose County Land Use records and Geographic Information Systems for the display of relative positions and locations only. No assertion is made as to the accuracy of the map.
January 2010



MONTROSE COUNTY VOTER PRECINCT 3

Resolution #135-2007
Approved on October 6, 2007 effective January 1, 2008

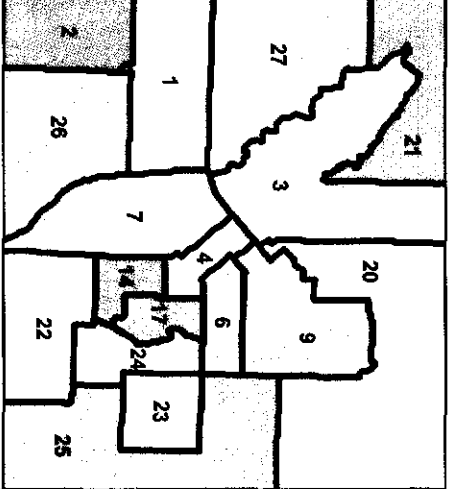
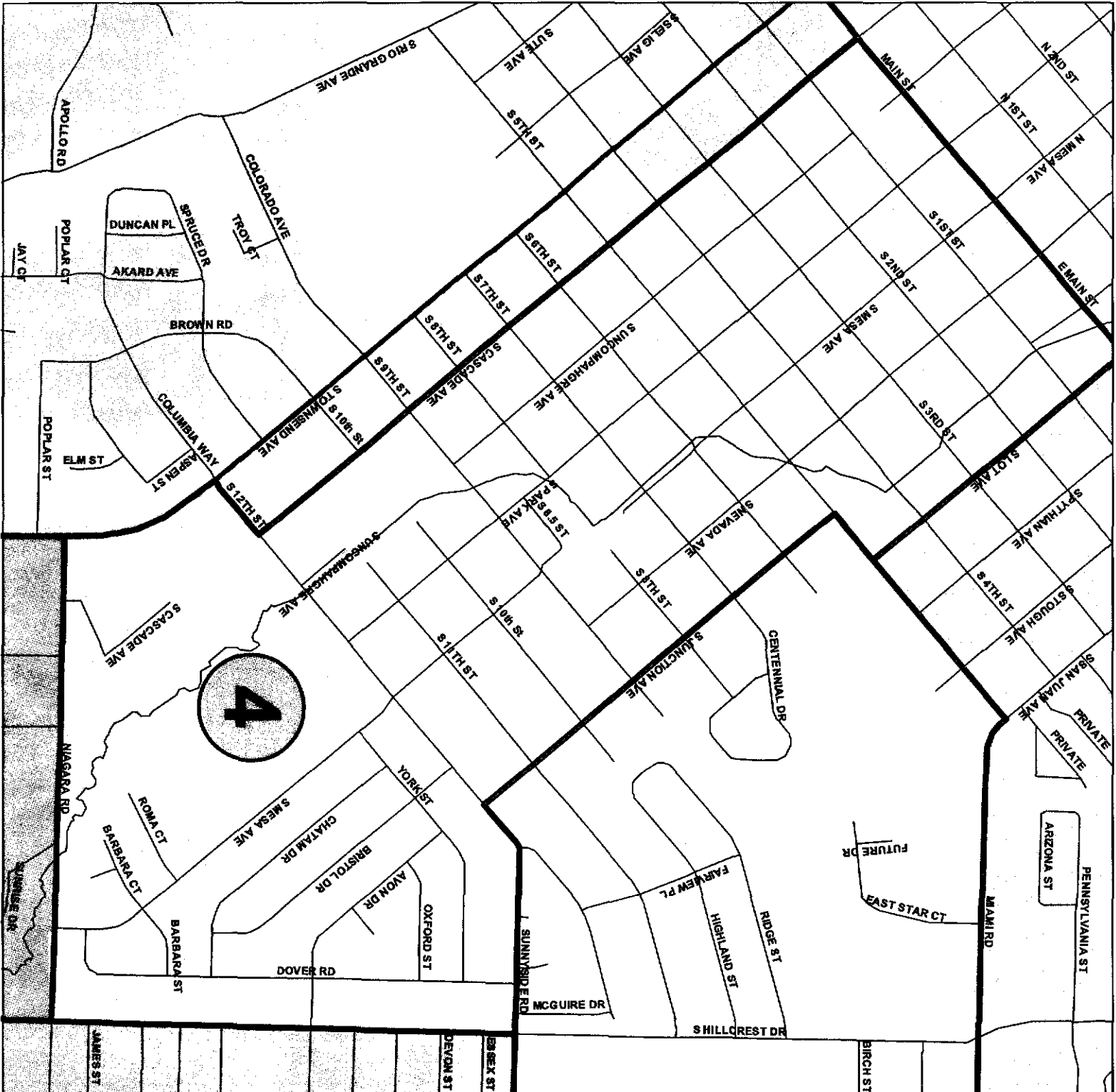
- Legend**
- Voting Precincts
 - Lakes
 - Rivers and Canals



MONTROSE COUNTY
COLORADO

Geographic Information System

This map is a product of Montrose County Land Use records and Geographic Information Systems for the display of relative positions and locations only. No assertion is made as to the accuracy of the map.
January 2010



MONTROSE COUNTY VOTER

PRECINCT

4

Resolution #135-2007
 Approved on October 5, 2007 effective January 1, 2008

Legend

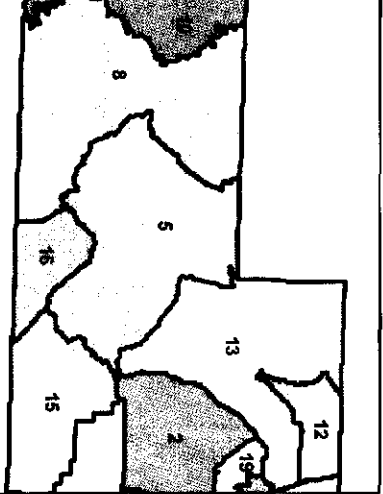
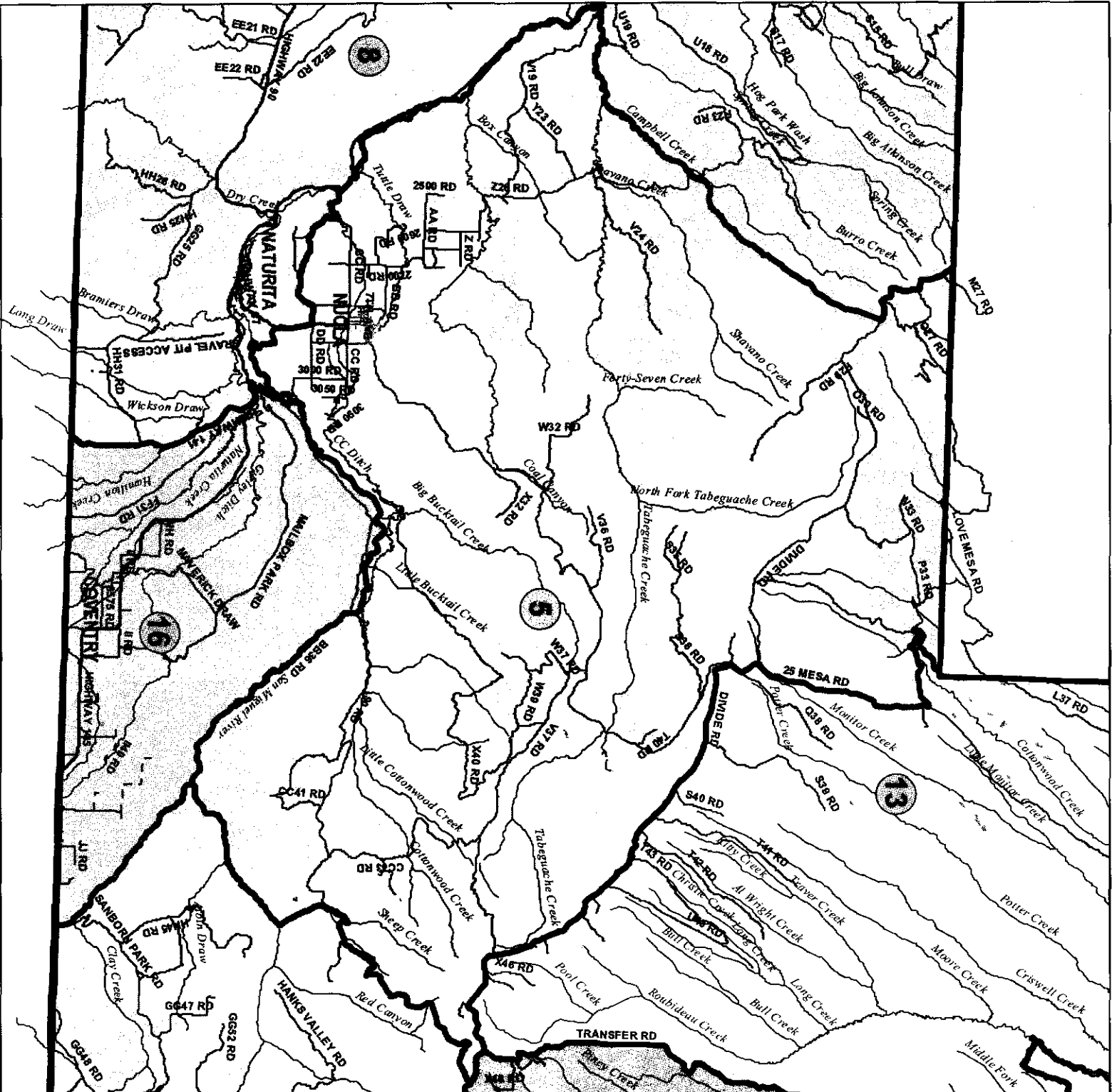
- Voting Precincts
- Lakes
- Rivers and Canals

1,000 500 0 Feet



MONTROSE COUNTY
 COLORADO
 GEOGRAPHIC INFORMATION SYSTEM

This map is a product of Montrose County Land Use records and Geographic Information Systems for the display of relative positions and locations only. No assertion is made as to the accuracy of the map.
 January 2010






**MONTROSE COUNTY
VOTER**

**PRECINCT
5**

Resolution #135-2007
Approved on October 5, 2007 effective January 1, 2008

Legend

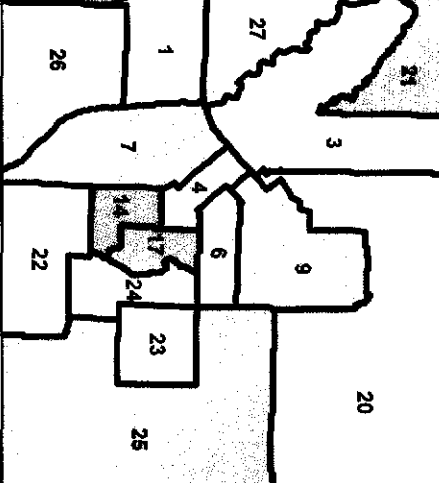
-  Voting Precincts
-  Lakes
-  Rivers and Canals



MONTROSE COUNTY
COLORADO

GEOGRAPHIC INFORMATION SYSTEM

This map is a product of Montrose County Land Use Records and Geographic Information Systems for the display of relative positions and locations only. No assertion is made as to the accuracy of the map.
January 2010



MONTROSE COUNTY

VOTER

PRECINCT 6

Resolution #135-2007
Approved on October 5, 2007 effective January 1, 2008

Legend

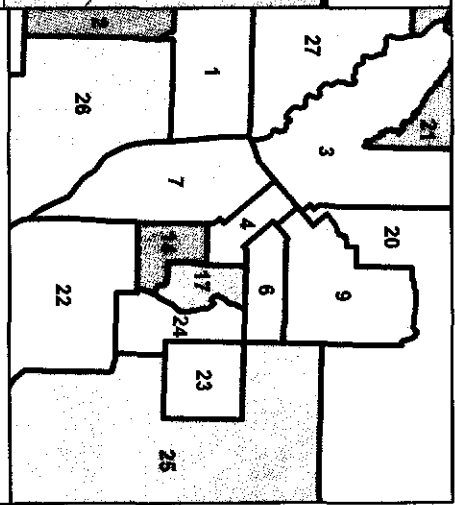
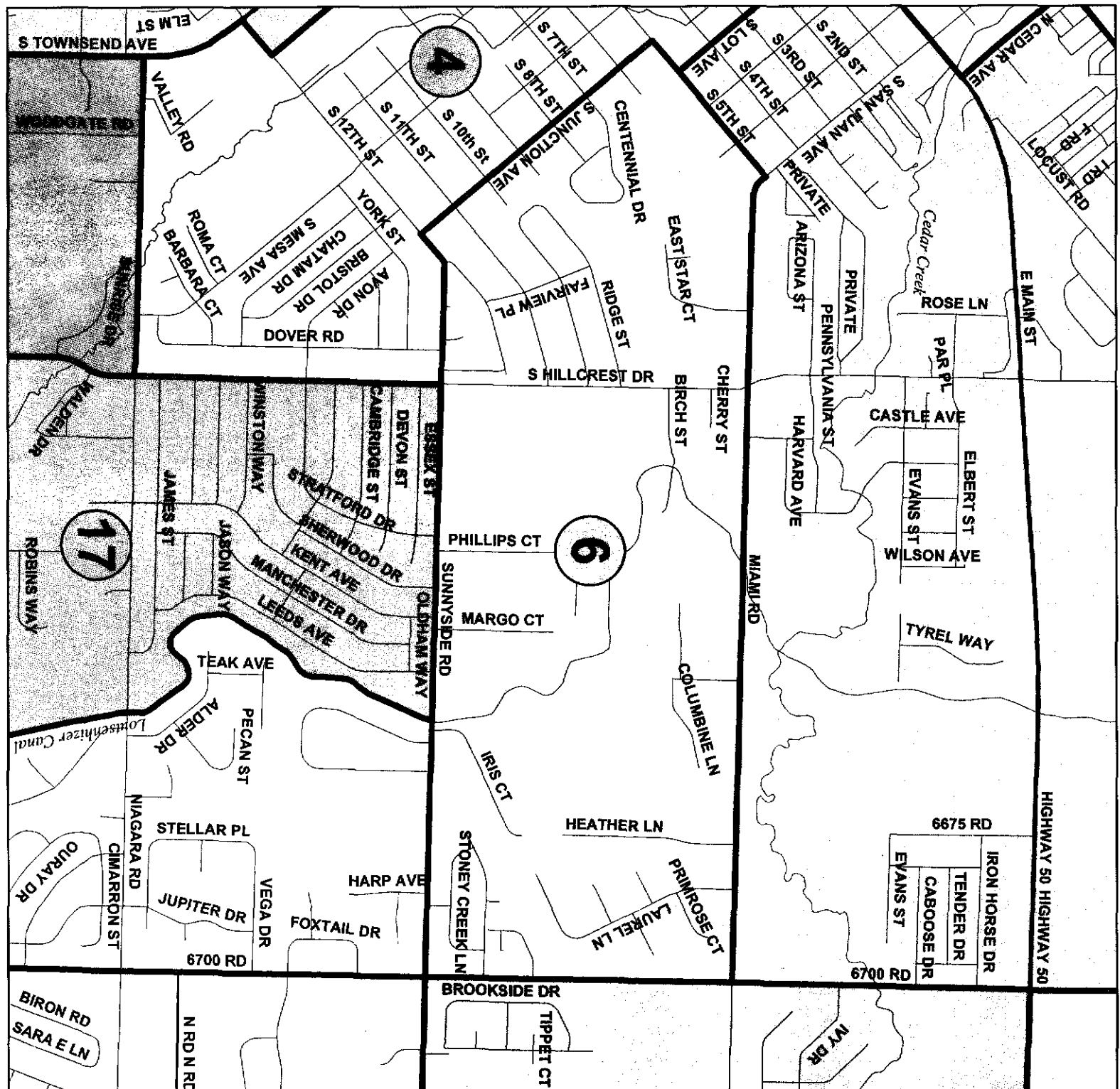
- ☐ Voting Precincts
- 🌊 Lakes
- 🏞 Rivers and Canals



MONTROSE COUNTY
10108180

GEOGRAPHIC INFORMATION SYSTEM

This map is a product of Montrose County Land Use records and Geographic Information Systems for the display of relative positions and locations only. No assertion is made as to the accuracy of the map.
January 2010



MONTROSE COUNTY VOTER PRECINCT 6

Resolution #135-2007
Approved on October 5, 2007 effective January 1, 2008

Legend

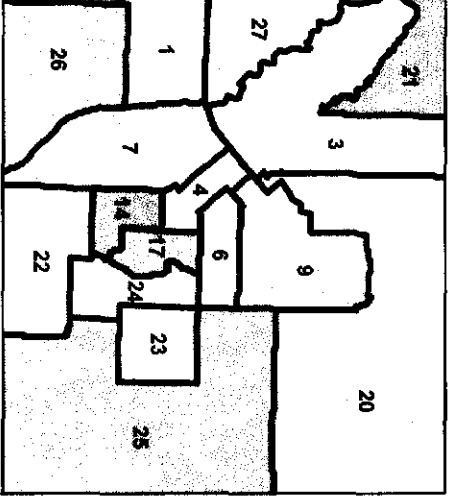
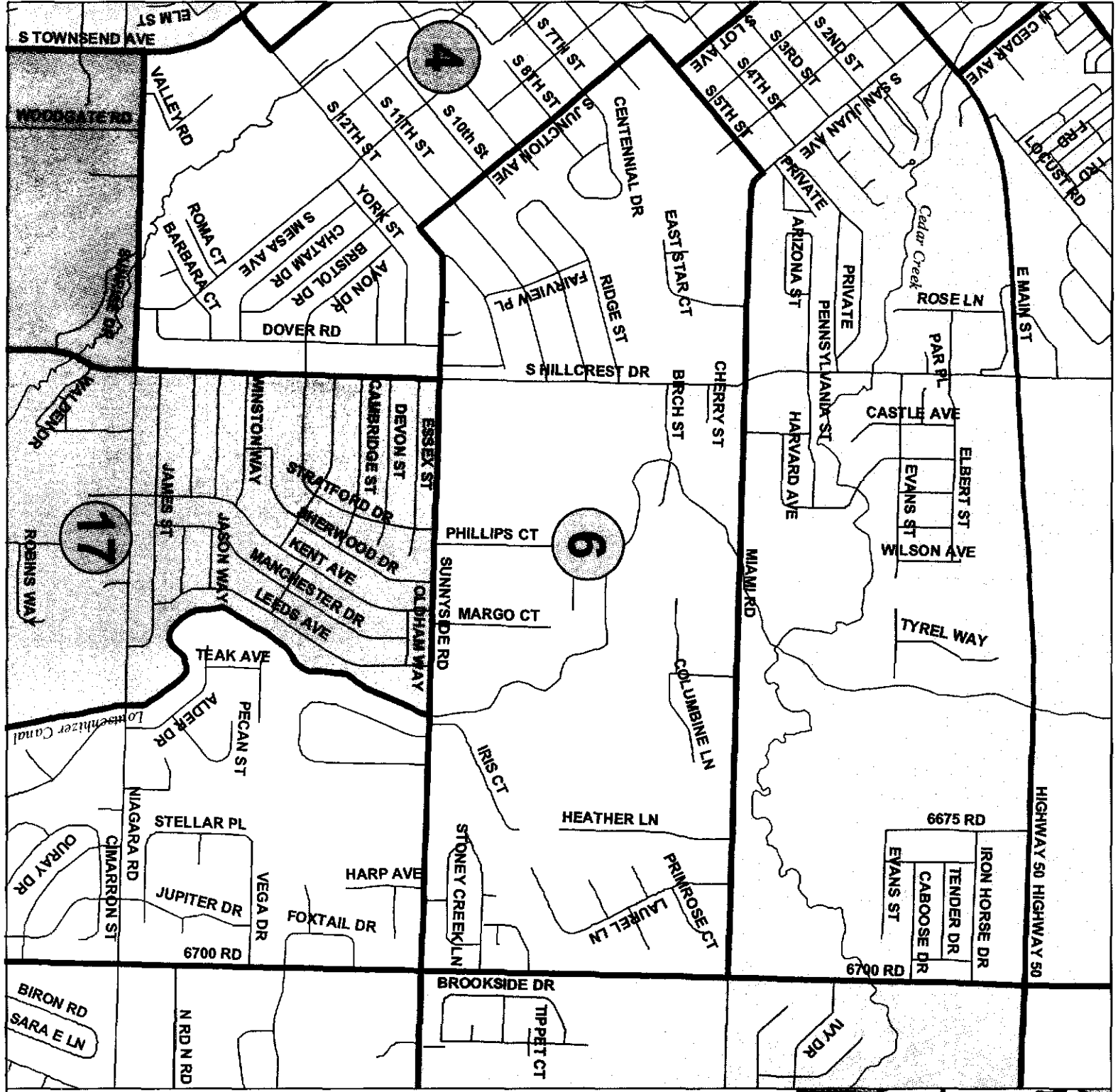
- Voting Precincts
- Lakes
- Rivers and Canals
-



MONTROSE COUNTY
COLORADO

Geographic Information System

This map is a product of Montrose County Land Use records and Geographic Information Systems for the display of relative positions and locations only. No assertion is made as to the accuracy of the map.
January 2010



MONTROSE COUNTY VOTER PRECINCT 6

Resolution #135-2007
Approved on October 5, 2007 effective January 1, 2008

Legend

- Voting Precincts
- Lakes
- Rivers and Canals

1,000 500 0 Feet

MONTROSE COUNTY
COLORADO

GEOGRAPHIC INFORMATION SYSTEM

This map is a product of Montrose County Land Use Records and Geographic Information Systems for the display of relative positions and locations only. No assertion is made as to the accuracy of the map.
January 2010